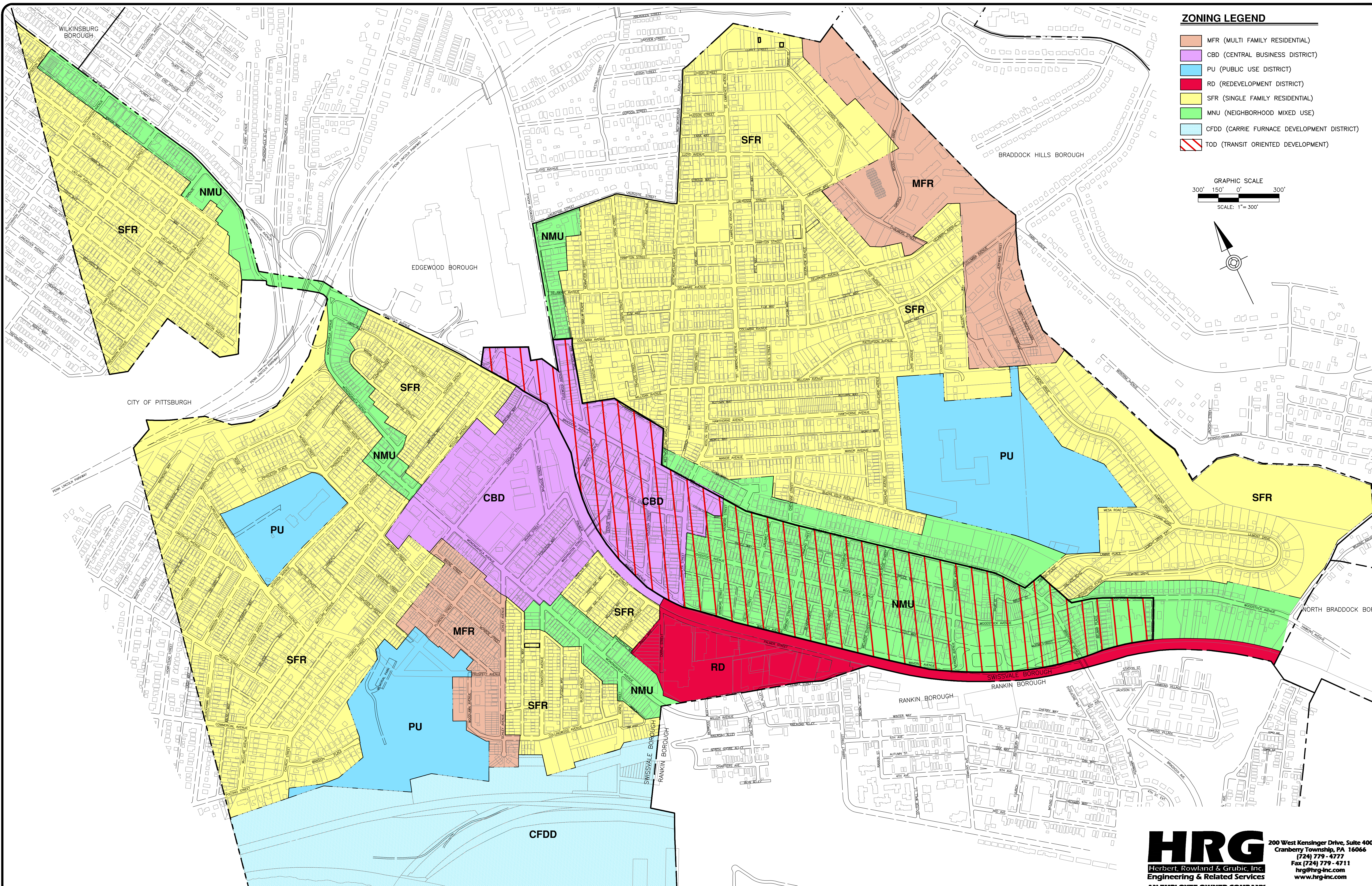
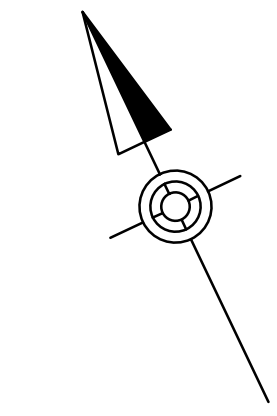
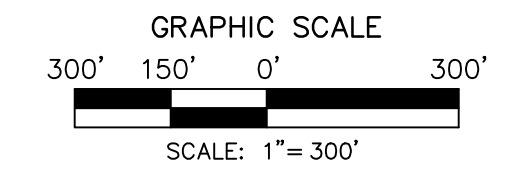


**ZONING LEGEND**

- MFR (MULTI FAMILY RESIDENTIAL)
- CBD (CENTRAL BUSINESS DISTRICT)
- PU (PUBLIC USE DISTRICT)
- RD (REDEVELOPMENT DISTRICT)
- SFR (SINGLE FAMILY RESIDENTIAL)
- NMU (NEIGHBORHOOD MIXED USE)
- CFDD (CARRIE FURNACE DEVELOPMENT DISTRICT)
- TOD (TRANSIT ORIENTED DEVELOPMENT)



# SWISSVALE ZONING MAP/LOCATION MAP

**HRG**  
 Herbert, Rowland & Grubic, Inc.  
 Engineering & Related Services  
 AN EMPLOYEE-OWNED COMPANY

200 West Kensing Drive, Suite 400  
 Cranberry Township, PA 16066  
 (724) 779-4777  
 Fax (724) 779-4711  
 hrg@hrg-inc.com  
 www.hrg-inc.com

SCALE: 1" = 300'  
 JOB#: 001676.0425  
 DATE: JUNE, 2016

File Name: C:\Users\prowland\Documents\Projects\Swissvale\Swissvale\_Zoning\_Map\Swissvale\_Zoning\_Map.dwg Date: 06/01/2016 10:00:00 AM